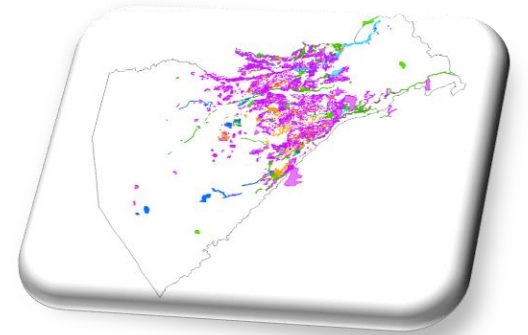


ACCG FUELS REDUCTION PROJECT MAPPER & LANDSCAPE PRIORITIZATION TOOL

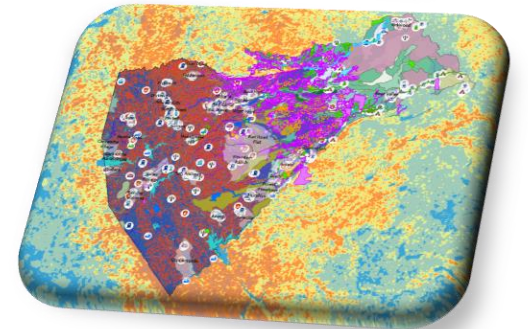
PROJECT INVENTORY

- Compile completed, in-progress and planned fuels reduction project data within ACCG landscape into an interactive map (Project Mapper)



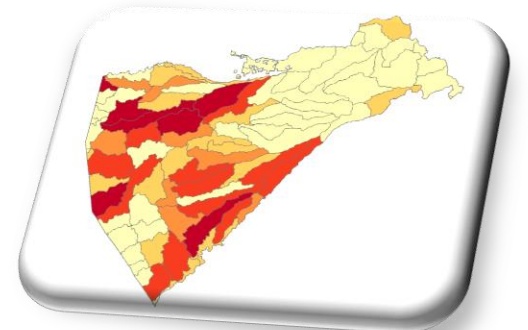
ASSETS

- Compile and rank assets: communities (populated areas), critical infrastructure (major evacuation routes, public facilities, power lines, hydro/non-hydro power plants, communication towers), critical habitat, existing vegetation,...



FIRE RISK

- Overlay modeled fire hazard data (e.g. conditional flame length), fuels reduction project data (Project Mapper) and ranked assets to determine where the highest-valued assets are most at risk within the ACCG landscape (e.g. PODs Atlas, Simulation Analysis, Effects Analysis)



PROJECT PRIORITY LIST

- Assign priority areas for future fuels reduction project work within the ACCG landscape (Prioritization Tool) based on the information gathered above